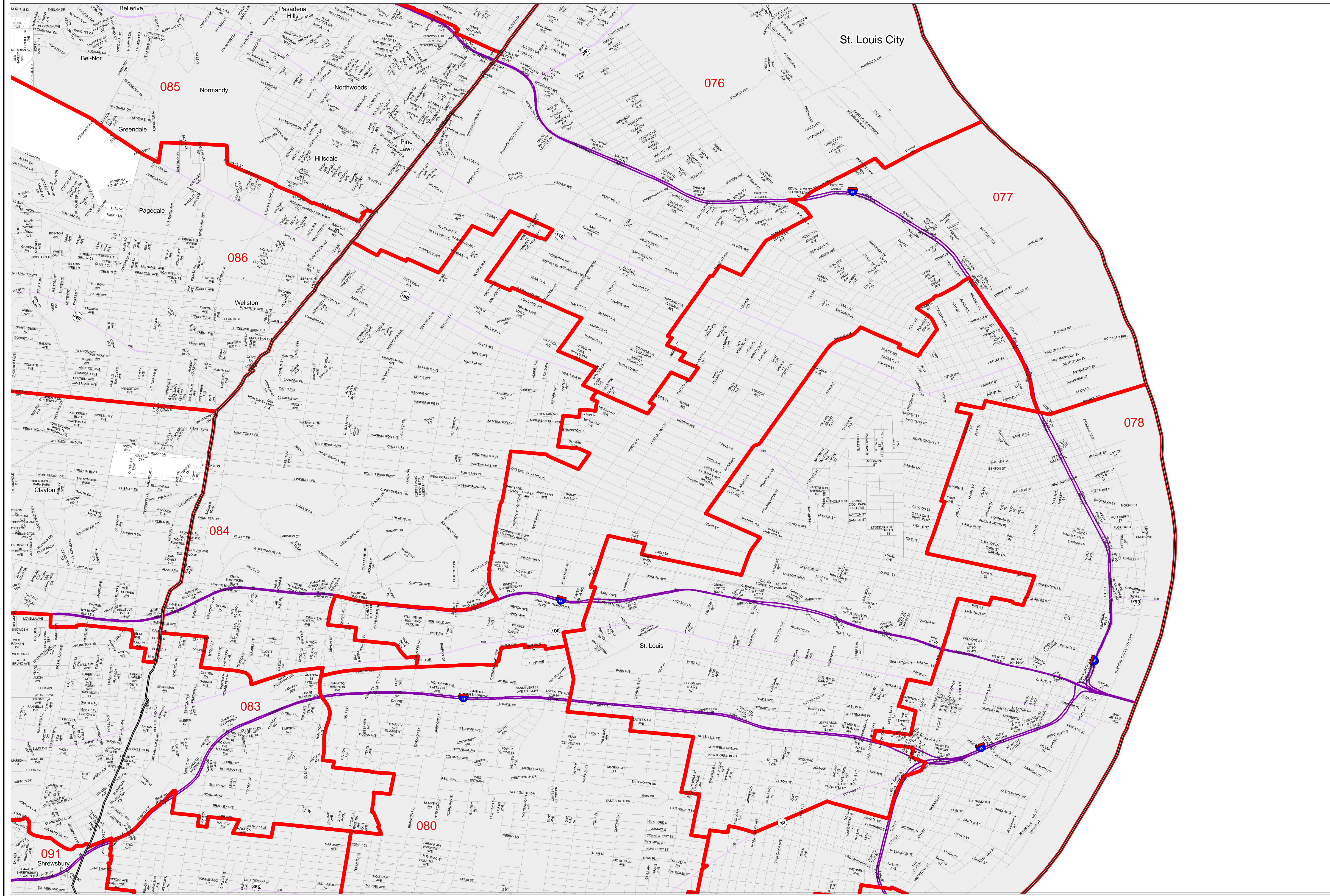
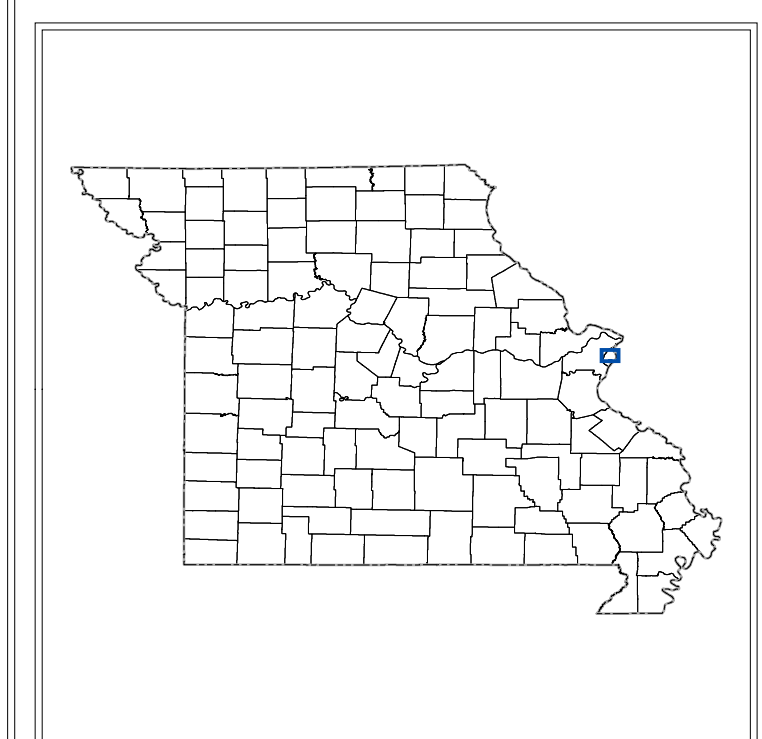


# House Apportionment Plan 2011

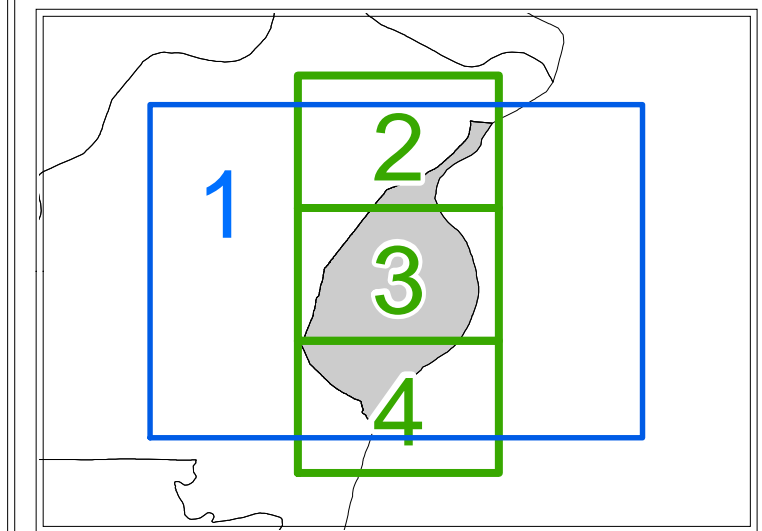
## Missouri Appellate Apportionment Commission



St. Louis City



Map Sheet 3 of 4



- Districts
- Counties
- Interstates
- U.S. Highways
- MO Highways
- Streets
- Incorporated Places\*

Absolute Scale  
1:25,000

Note: Street names listed along the edge of district boundaries are for reference only and do not necessarily constitute the location of legal boundary of the district.  
\*Includes census designated places (CDPs).



Office of Administration  
December 2011